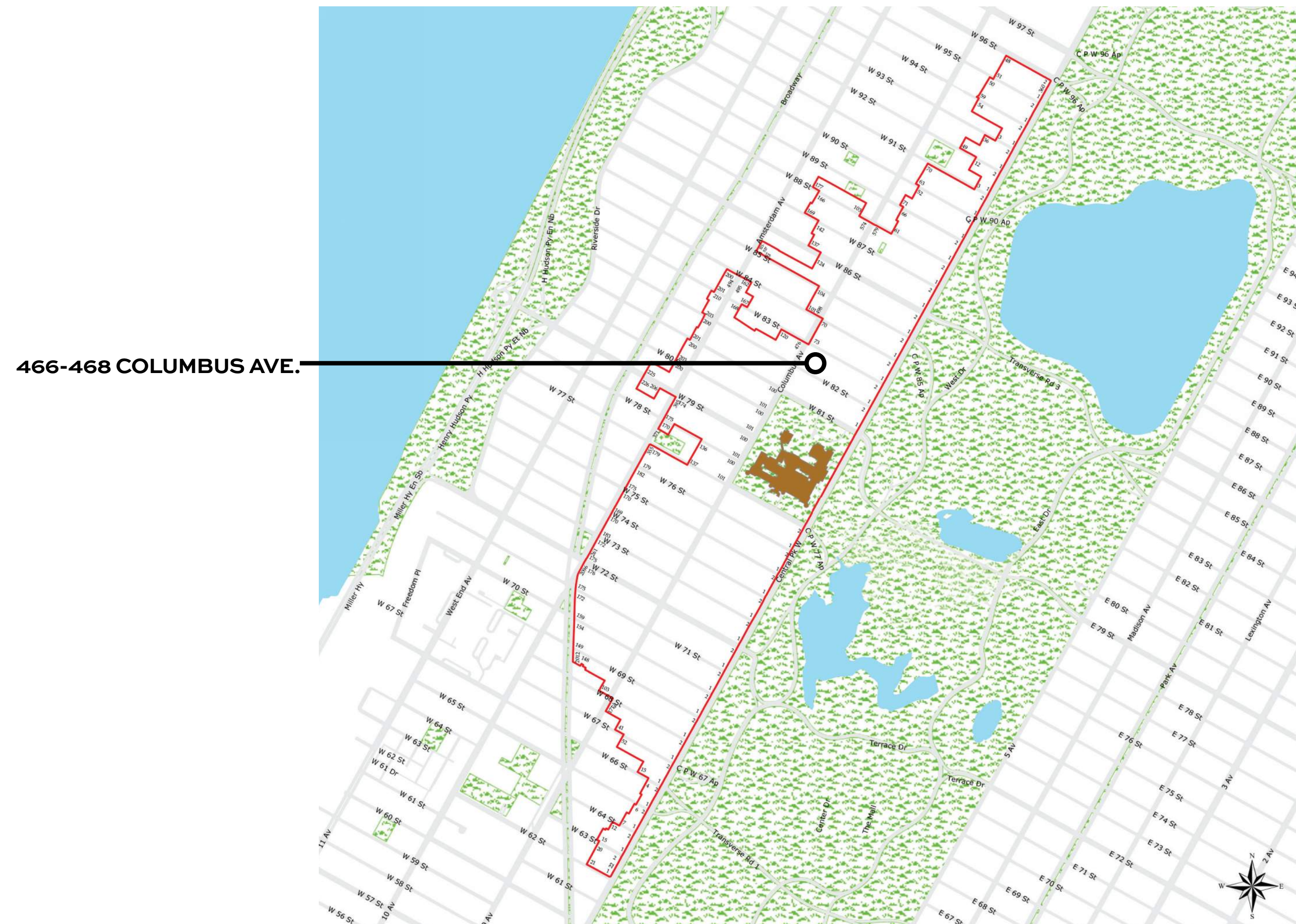




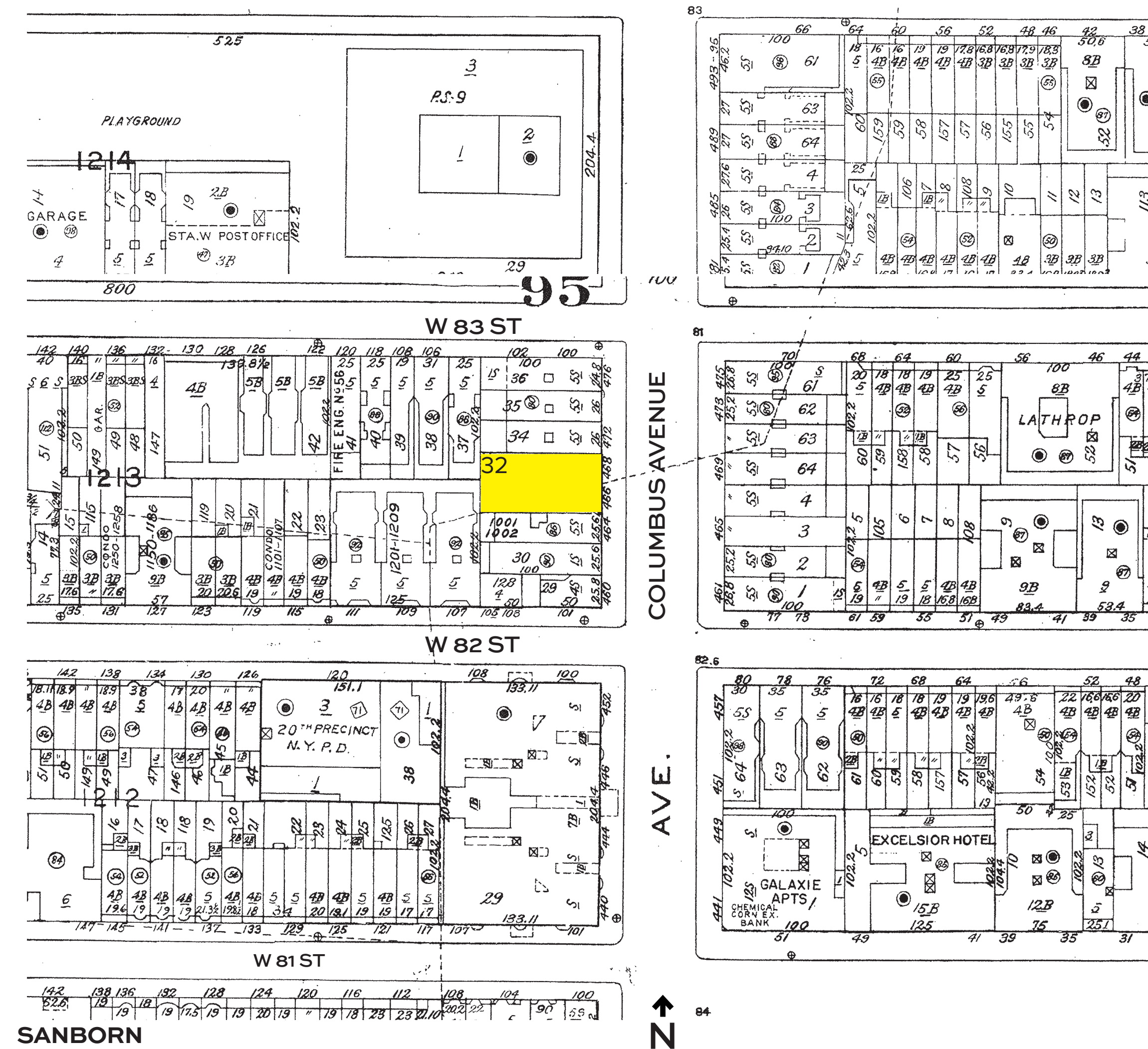
EXISTING CONDITIONS WEST SIDE OF COLUMBUS AVE. W82ND TO W83RD

466-468 COLUMBUS AVENUE



466-468 COLUMBUS AVE.

UPPER WEST SIDE CENTRAL PARK WEST HISTORIC DISTRICT



SANBORN

SITE

466 COLUMBUS AVENUE





COLUMBUS AVENUE EXISTING VIEW NORTH




COLUMBUS AVENUE PROPOSED VIEW NORTH

# SITE

466 COLUMBUS AVENUE





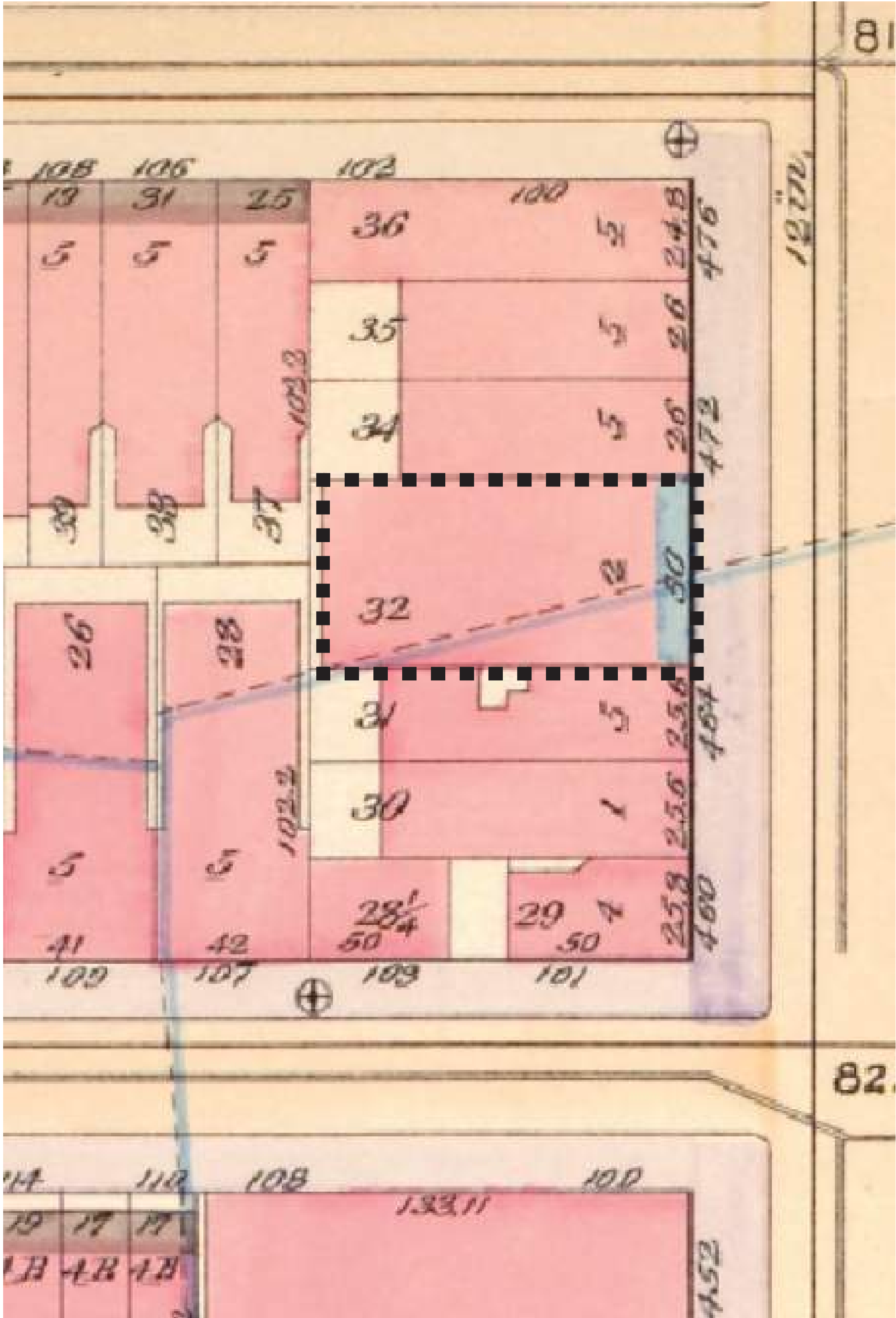
466-468 COLUMBUS 1889-1893

ST. MATTHEWS CHURCH



466-468 COLUMBUS 1891 SANBORN

ST. MATTHEWS CHURCH



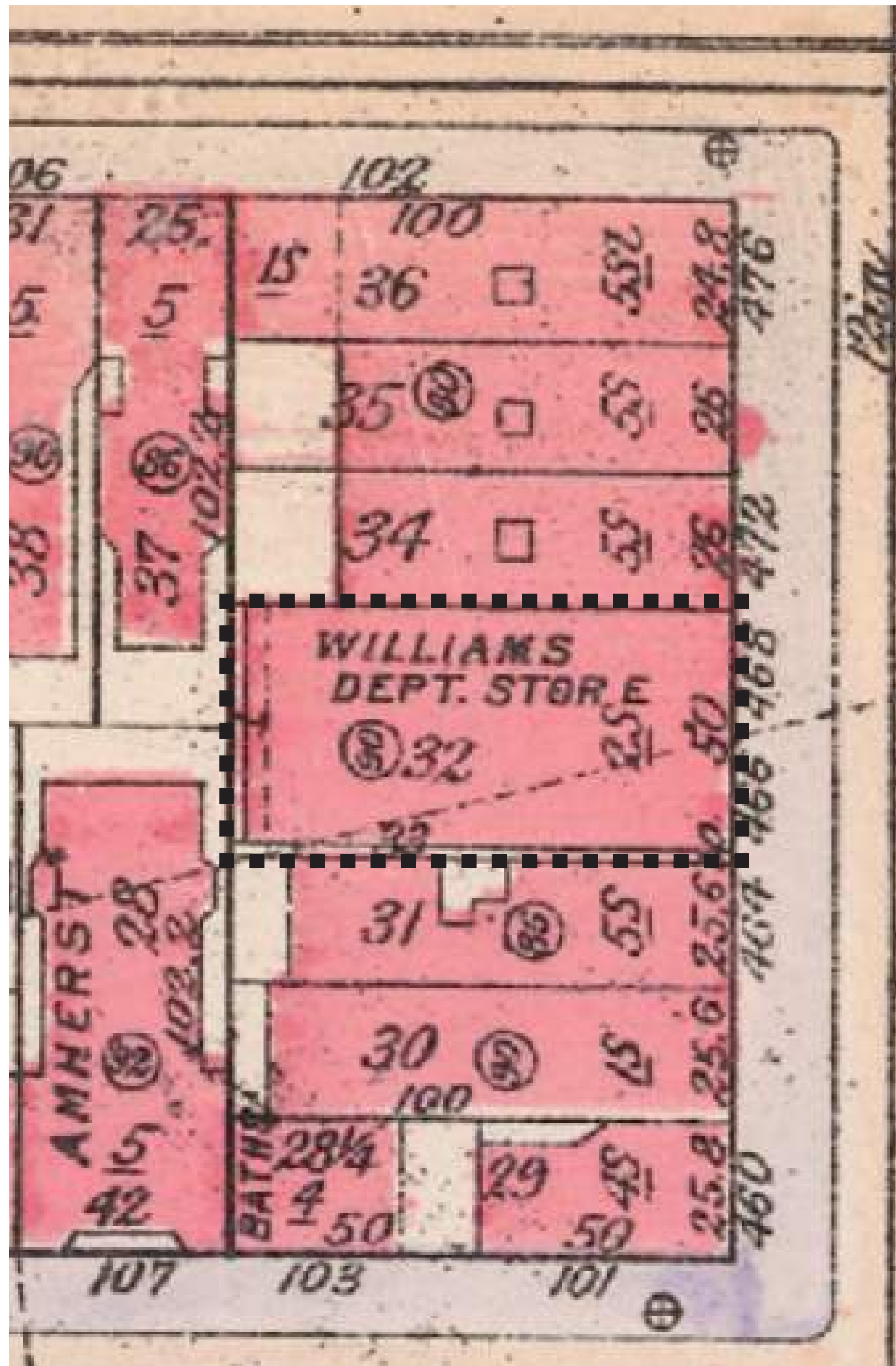
466-468 COLUMBUS 1898 SANBORN

2-STOREY COMMERCIAL BUILDING

# SITE HISTORY

466 COLUMBUS AVENUE





466-468 COLUMBUS 1916 SANBORN

2-STORY COMMERCIAL BUILDING



460-468 COLUMBUS PHOTO OF PARTIAL BLOCK - 1975



466-468 COLUMBUS 1980'S TAX PHOTO

## HISTORICAL SITE INFORMATION

466 COLUMBUS AVENUE





EXISTING CONDITIONS WEST SIDE OF COLUMBUS AVE. W82ND TO W83RD

466-468 COLUMBUS AVENUE

## HISTORICAL SITE INFORMATION\_CURRENT CONDITION

466 COLUMBUS AVENUE





## COLUMBUS AVENUE BUILDING HEIGHTS - WEST SIDE

466 COLUMBUS AVENUE





COLUMBUS BETWEEN 81ST & 82ND



COLUMBUS BETWEEN 82ND & 83RD



COLUMBUS BETWEEN 84TH & 85TH

## NEIGHBORHOOD PHOTOS - WEST SIDE OF COLUMBUS

466 COLUMBUS AVENUE





## COLUMBUS AVENUE BUILDING HEIGHTS - EAST SIDE

466 COLUMBUS AVENUE





COLUMBUS BETWEEN 81ST & 82ND



COLUMBUS BETWEEN 82ND & 83RD



COLUMBUS BETWEEN 83RD & 84TH

## NEIGHBORHOOD PHOTOS - EAST SIDE OF COLUMBUS

466 COLUMBUS AVENUE





Columbus Ave. and 85th St.



Columbus Ave. and 71st St.



Columbus Ave. and 71st St.



Columbus Ave. and 86th St.

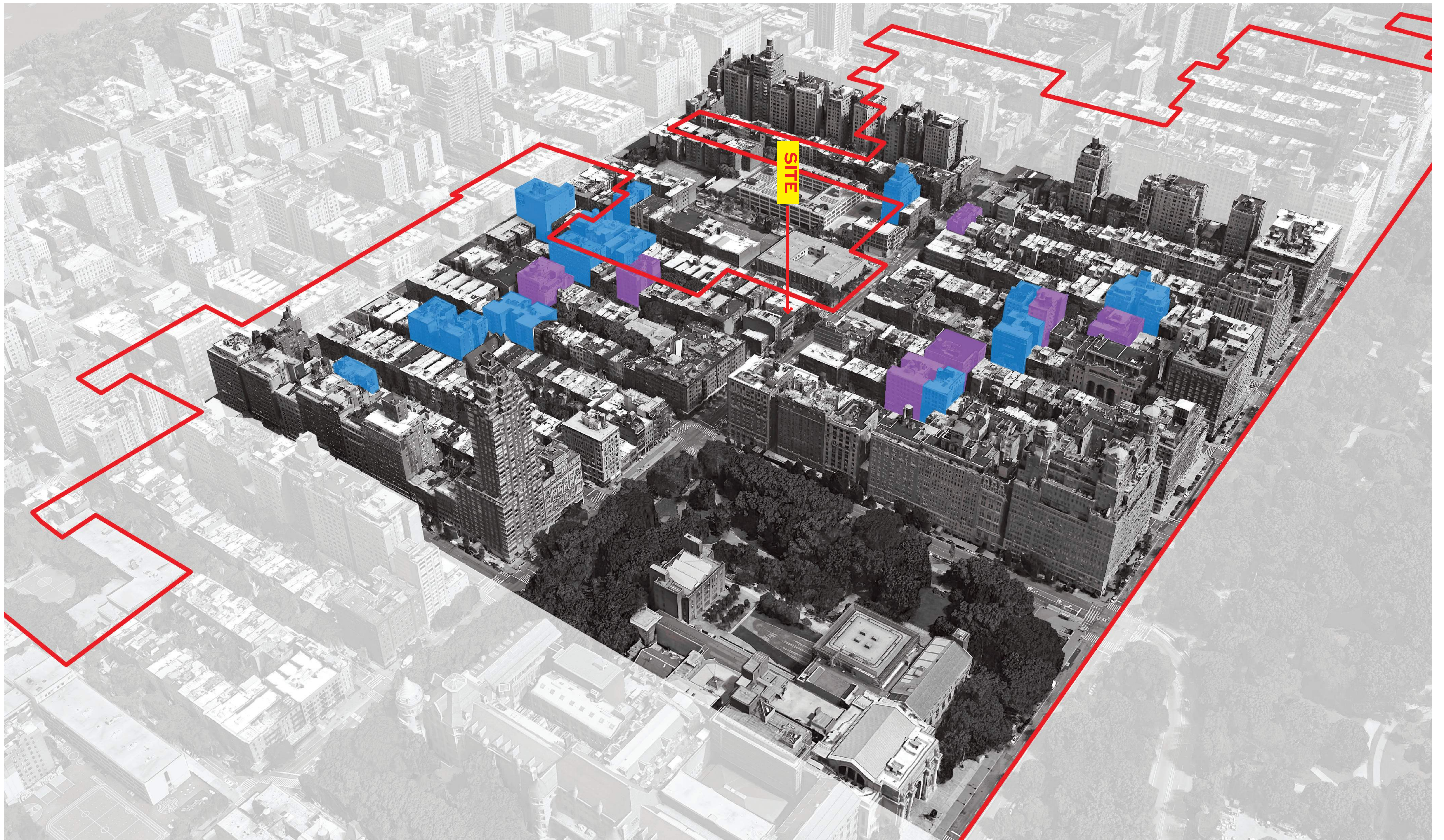


Columbus Ave. and 86th St.

# DISTRICT BUILDINGS VISIBLE ABOVE COLUMBUS AVE STREET-WALL

466 COLUMBUS AVENUE





## UPPER WEST SIDE - TALL MID - BLOCK BUILDINGS

466 COLUMBUS AVENUE

BKSK





475 AMSTERDAM AVENUE



46 WEST 83RD STREET



41 WEST 82ND ST



41 WEST 83RD ST



146 WEST 82ND STREET



127 WEST 82ND STREET

## UPPER WEST SIDE - TALL MID - BLOCK BUILDINGS

466 COLUMBUS AVENUE






COLUMBUS AND W85TH



122 WEST 72ND STREET




50 WEST 72ND STREET

COLUMBUS AVENUE 2-STORY TOP ABOVE 5-STORY BASE / TALL MID BLOCK CROSS TOWN STREET BUILDINGS

466 COLUMBUS AVENUE






# UPPER WEST SIDE - PLANES AND GRIDS OF MASONRY

466 COLUMBUS AVENUE






## UPPER WEST SIDE - BRICK AND TERRA COTTA DETAILS

466 COLUMBUS AVENUE





## PROPOSED STREET WALL DIAGRAM

466 COLUMBUS AVENUE





## VIEW LOOKING WEST

466 COLUMBUS AVENUE





EXISTING VIEW NORTH



PROPOSED VIEW NORTH

## PROPOSED MASSING IN CONTEXT

466 COLUMBUS AVENUE





LOOKING NORTH

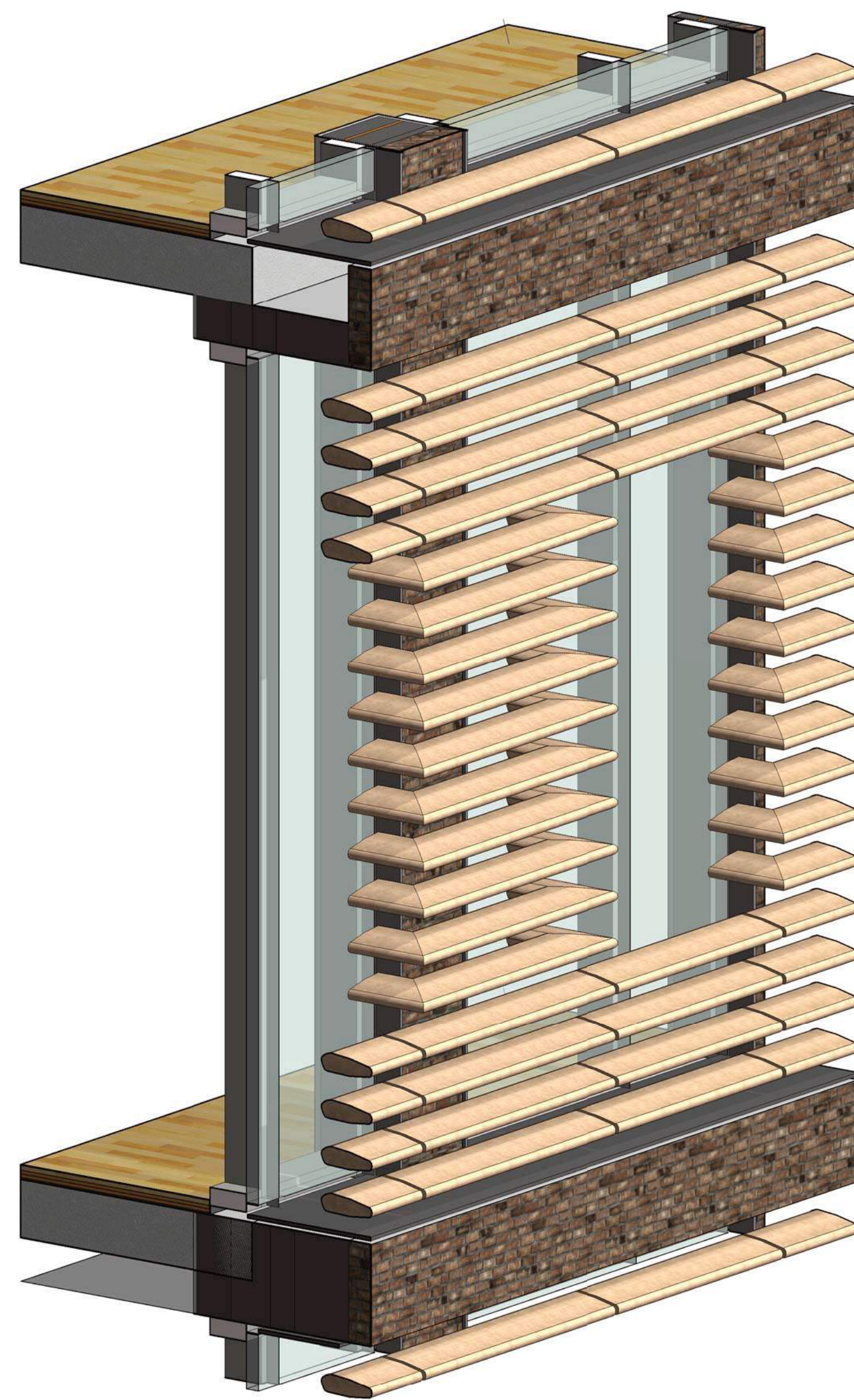


LOOKING SOUTH

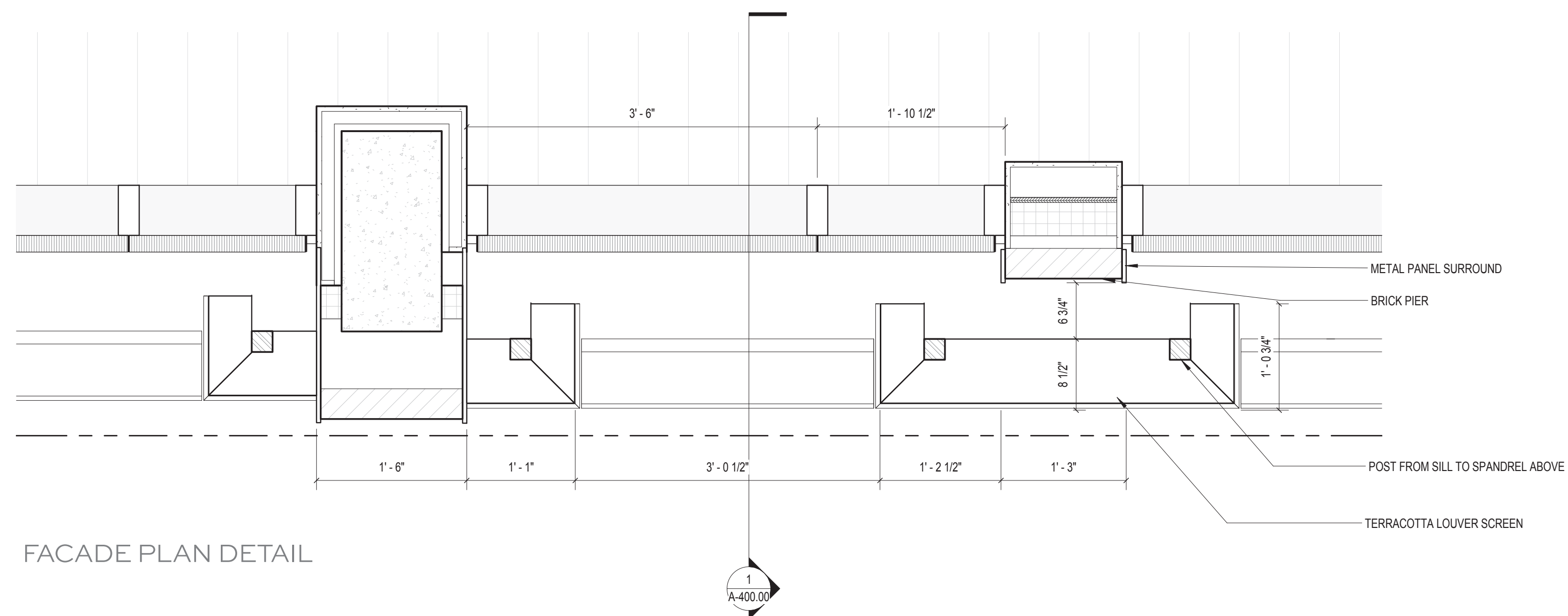
# COLUMBUS AVENUE PERSPECTIVES

466 COLUMBUS AVENUE

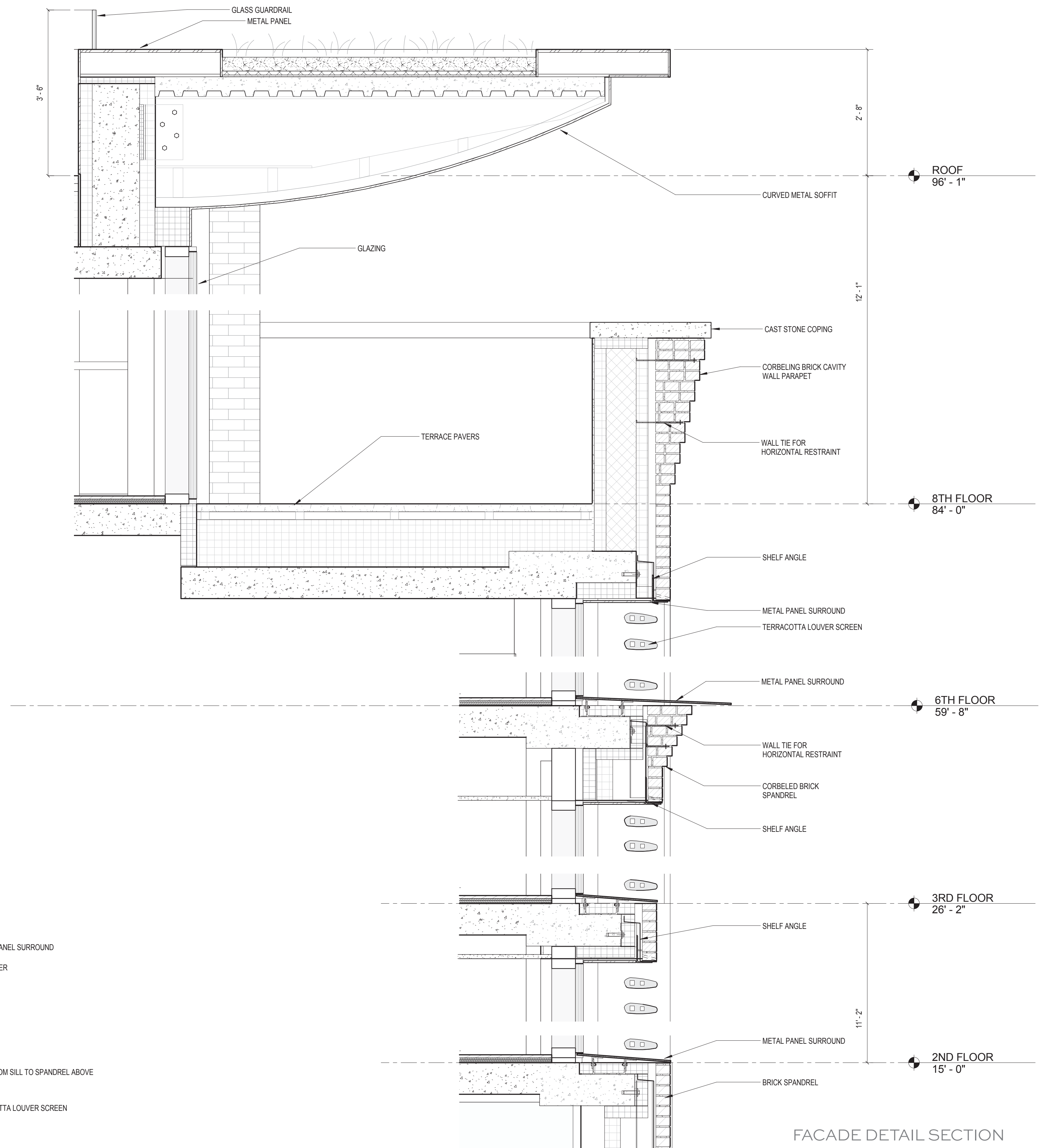




FACADE DETAIL ISOMETRIC



FACADE PLAN DETAIL



FACADE DETAIL SECTION

# FACADE DETAILS

466 COLUMBUS AVENUE





## FACADE DETAIL VIEW

466 COLUMBUS AVENUE

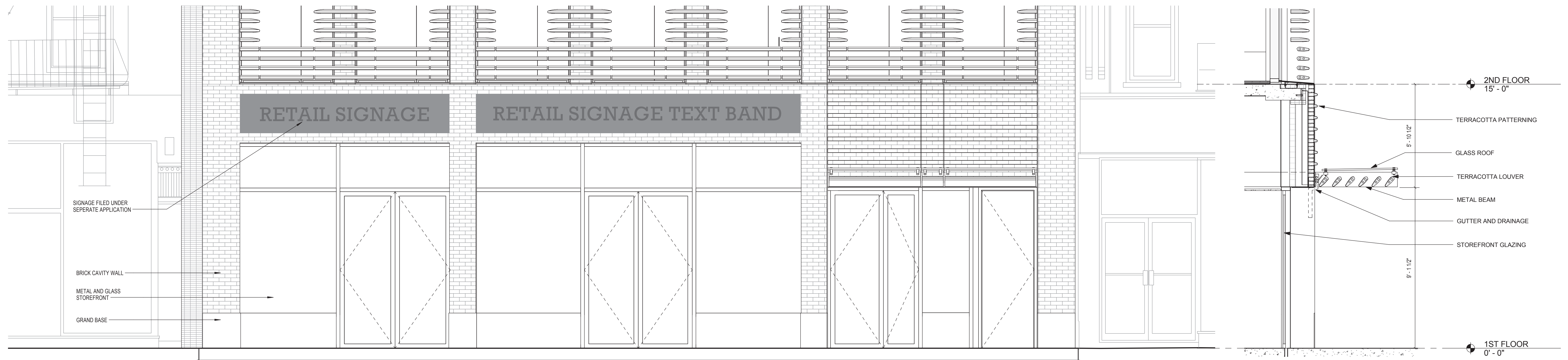




## SIDEWALK VIEW

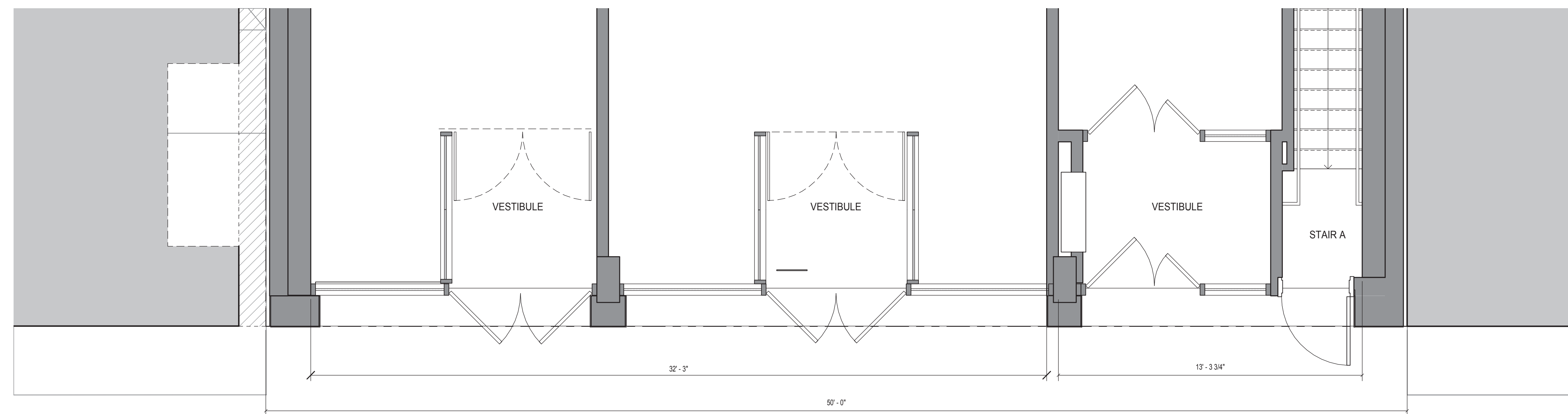
466 COLUMBUS AVENUE





STOREFRONT ELEVATION

RESIDENTIAL ENTRANCE SECTION



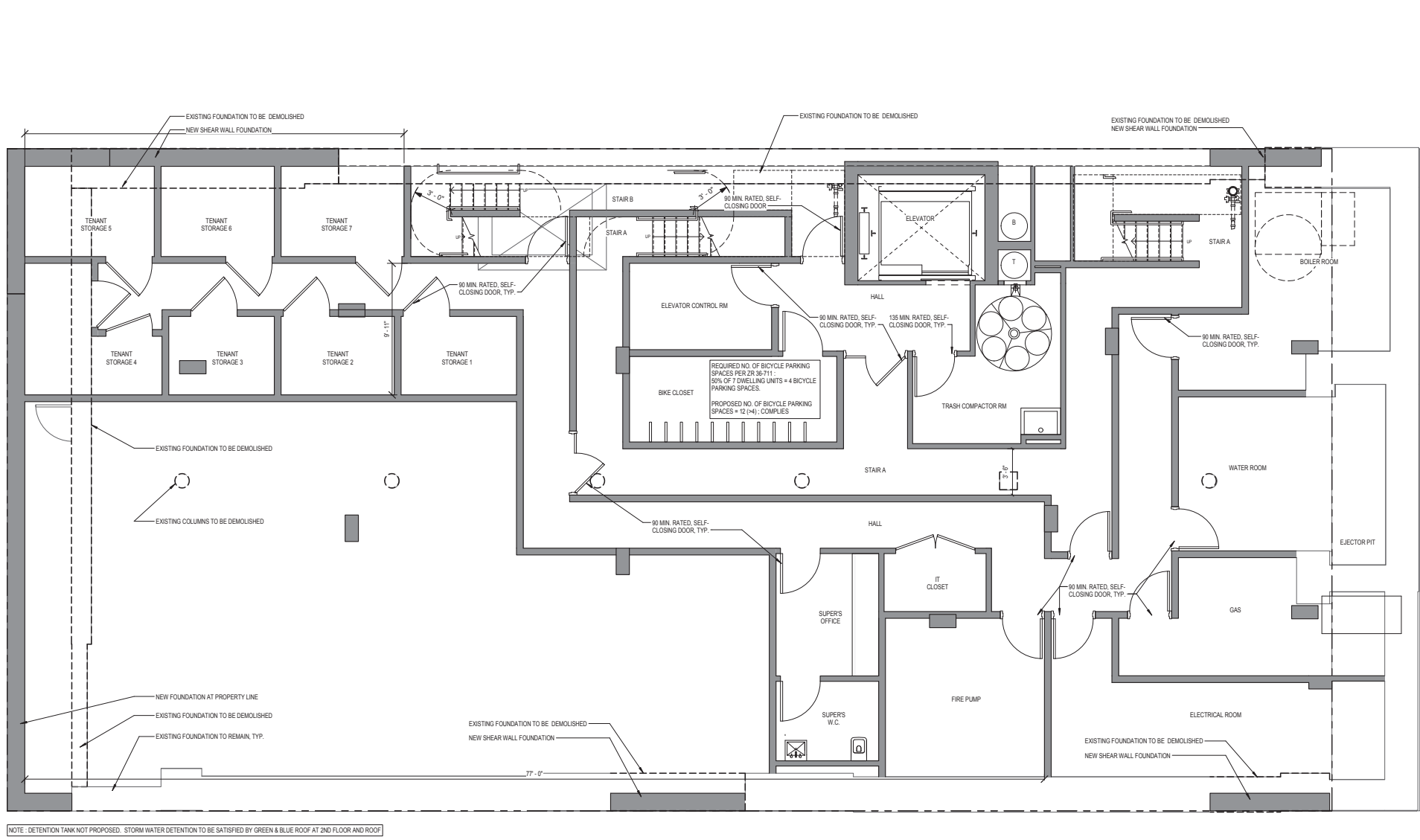
STOREFRONT PLAN

## GROUND FLOOR -STOREFRONT

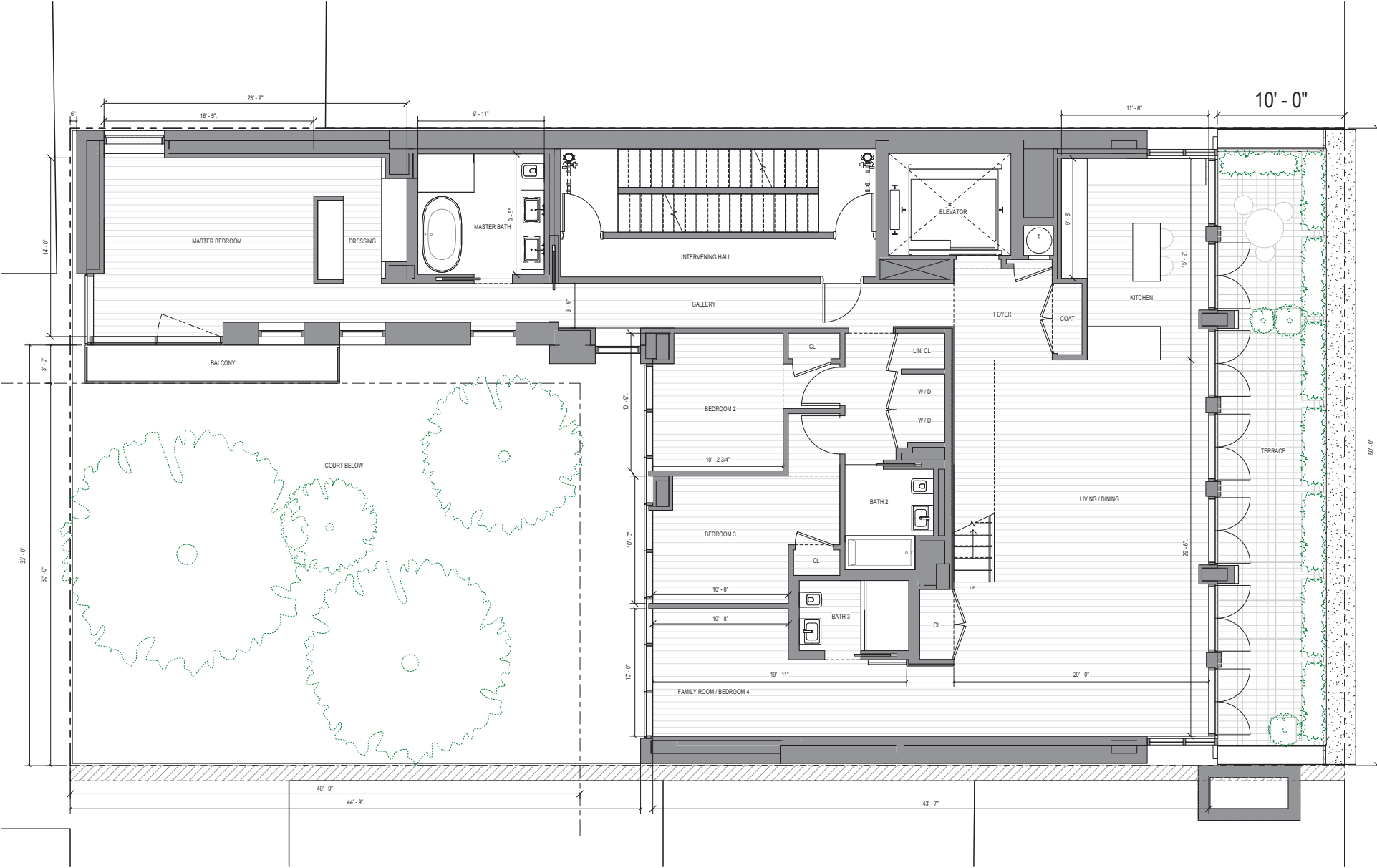
466 COLUMBUS AVENUE



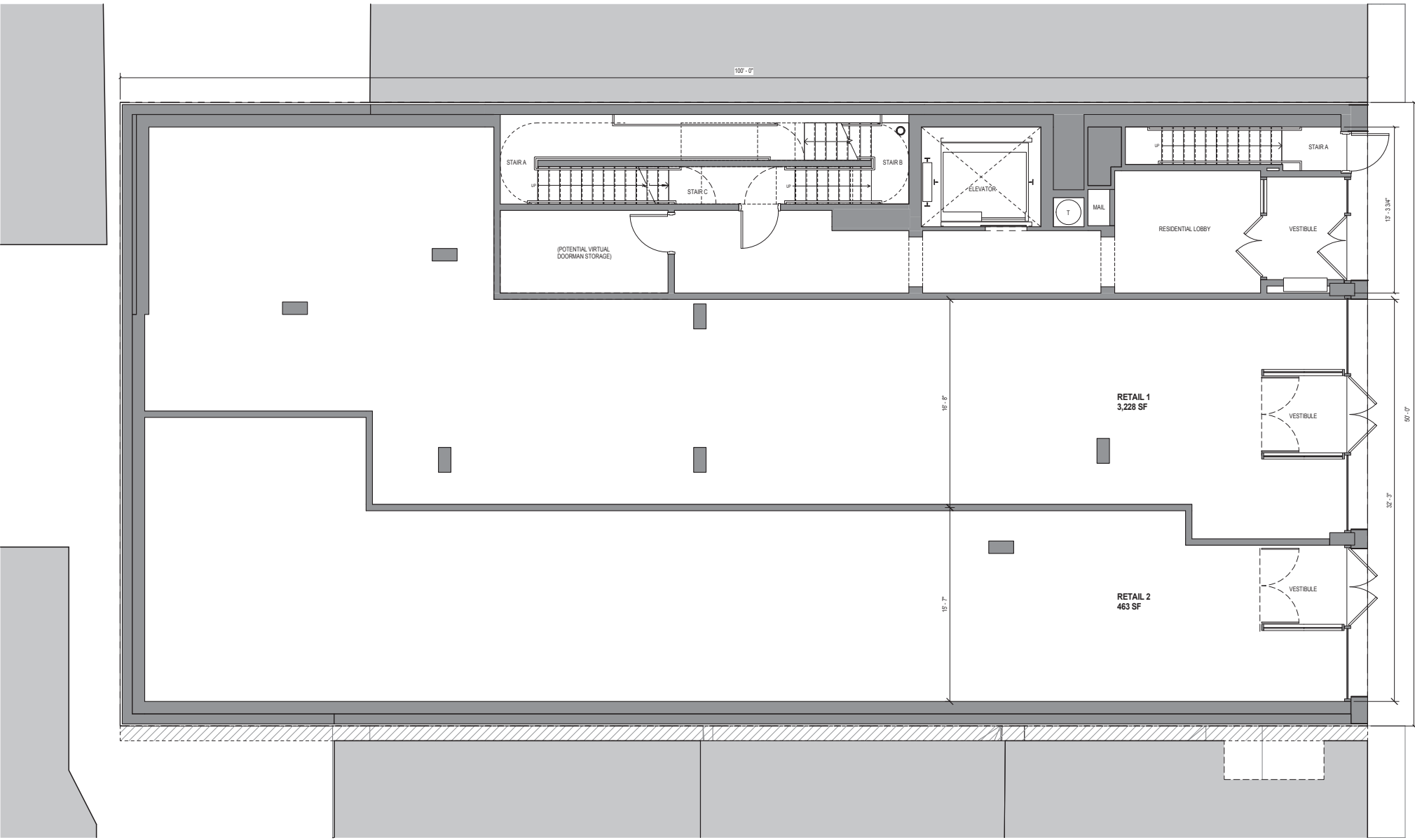
CELLAR FLOOR PLAN



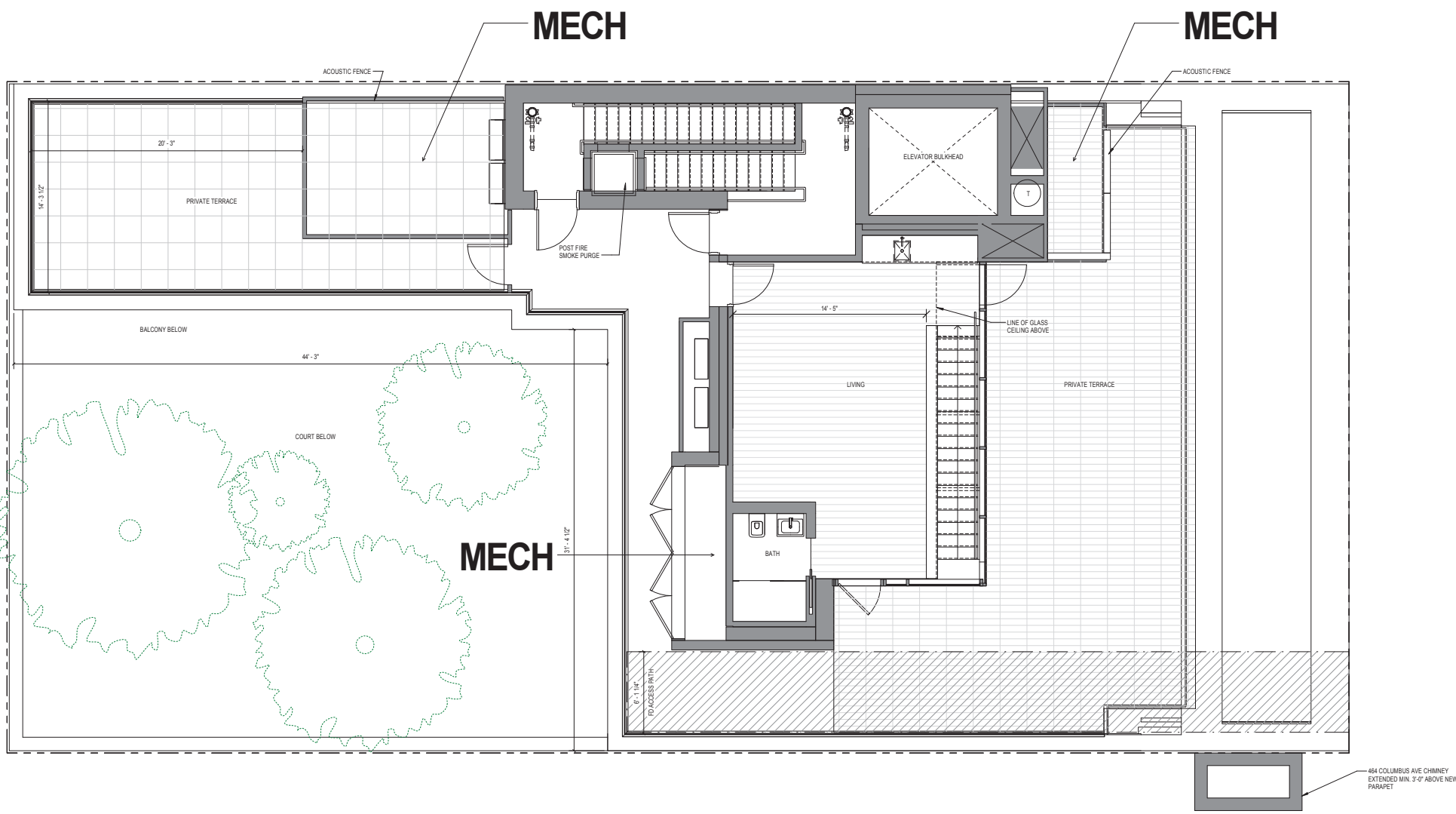
8TH FLOOR PLAN



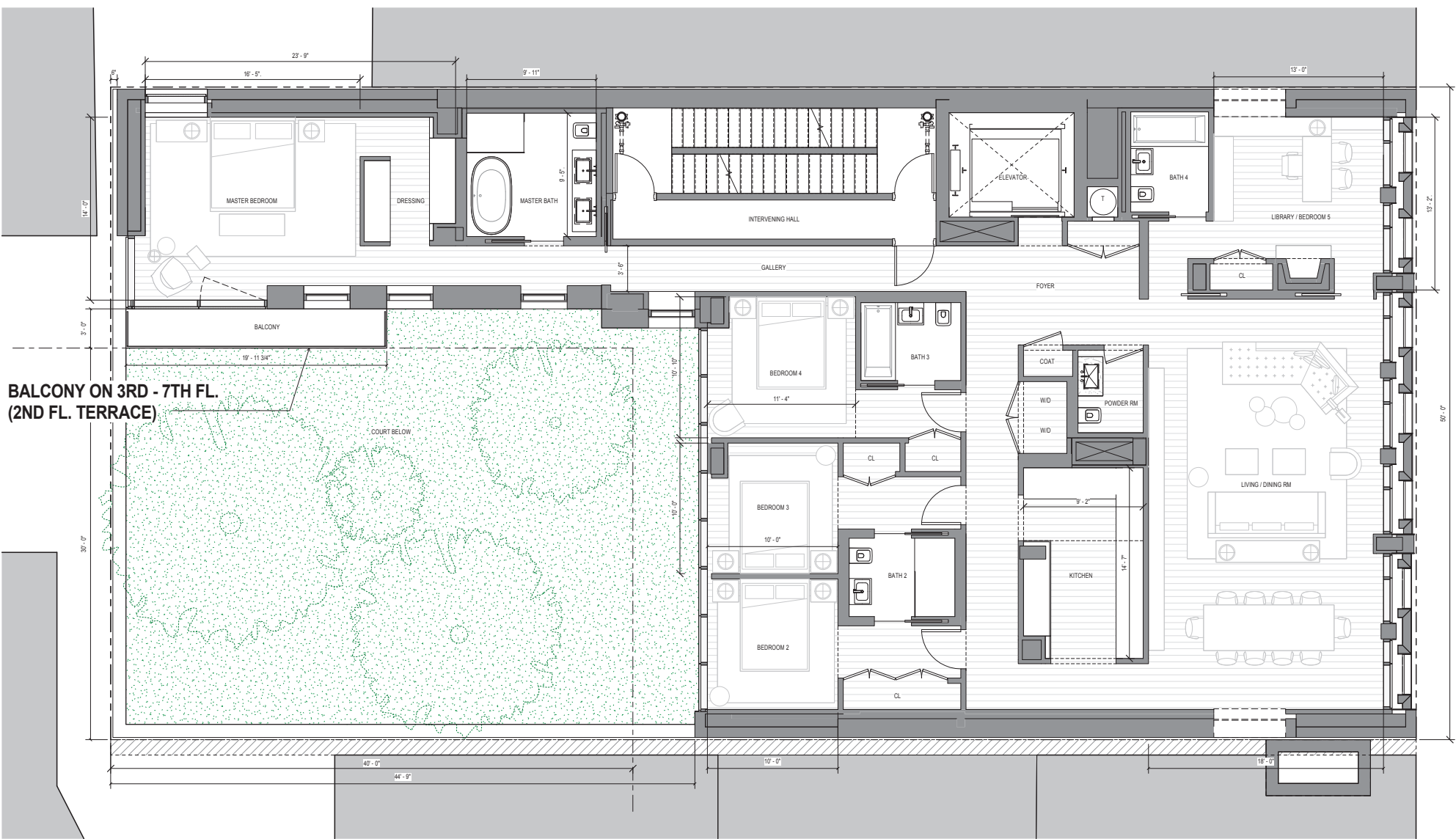
GROUND FLOOR PLAN



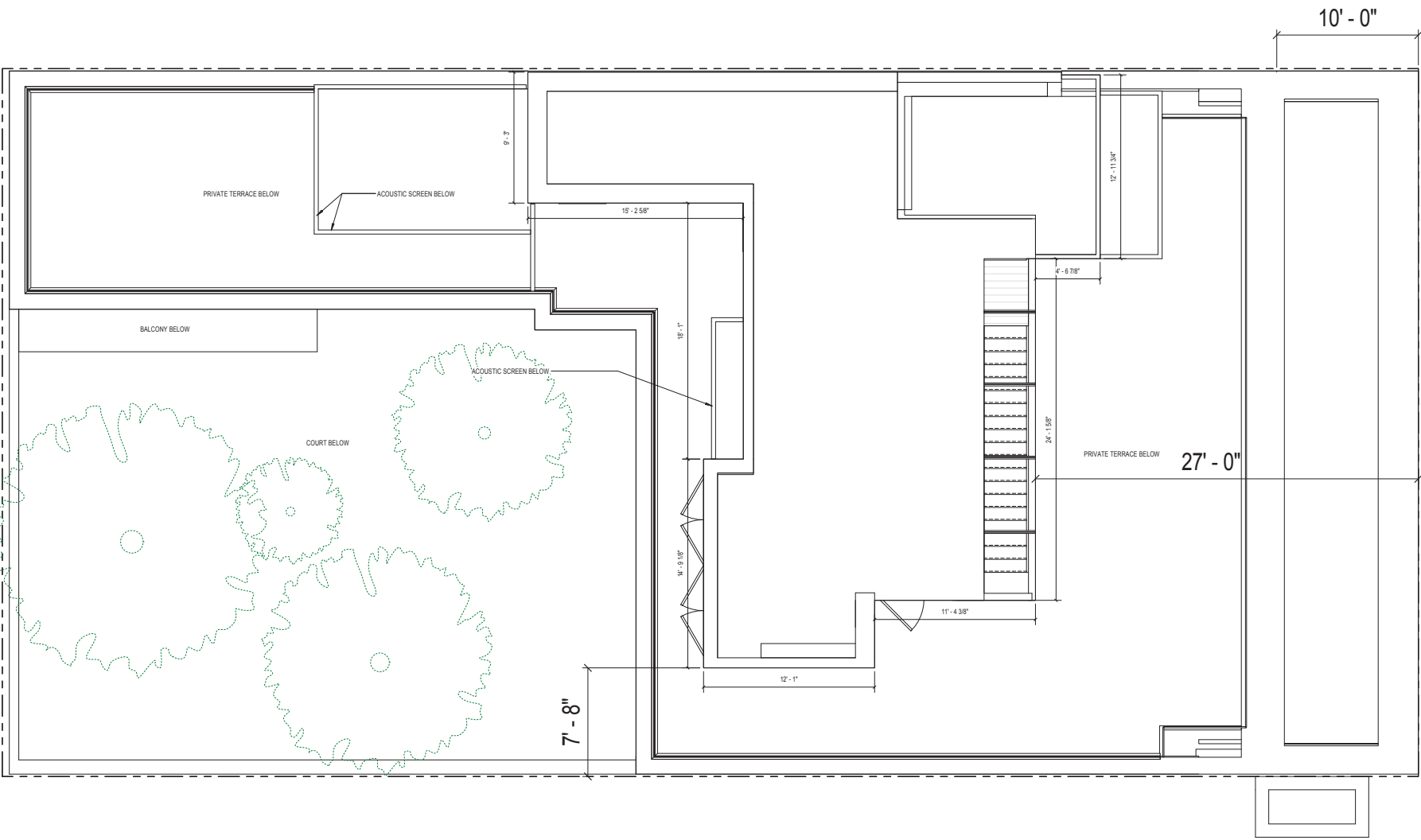
ROOF PLAN



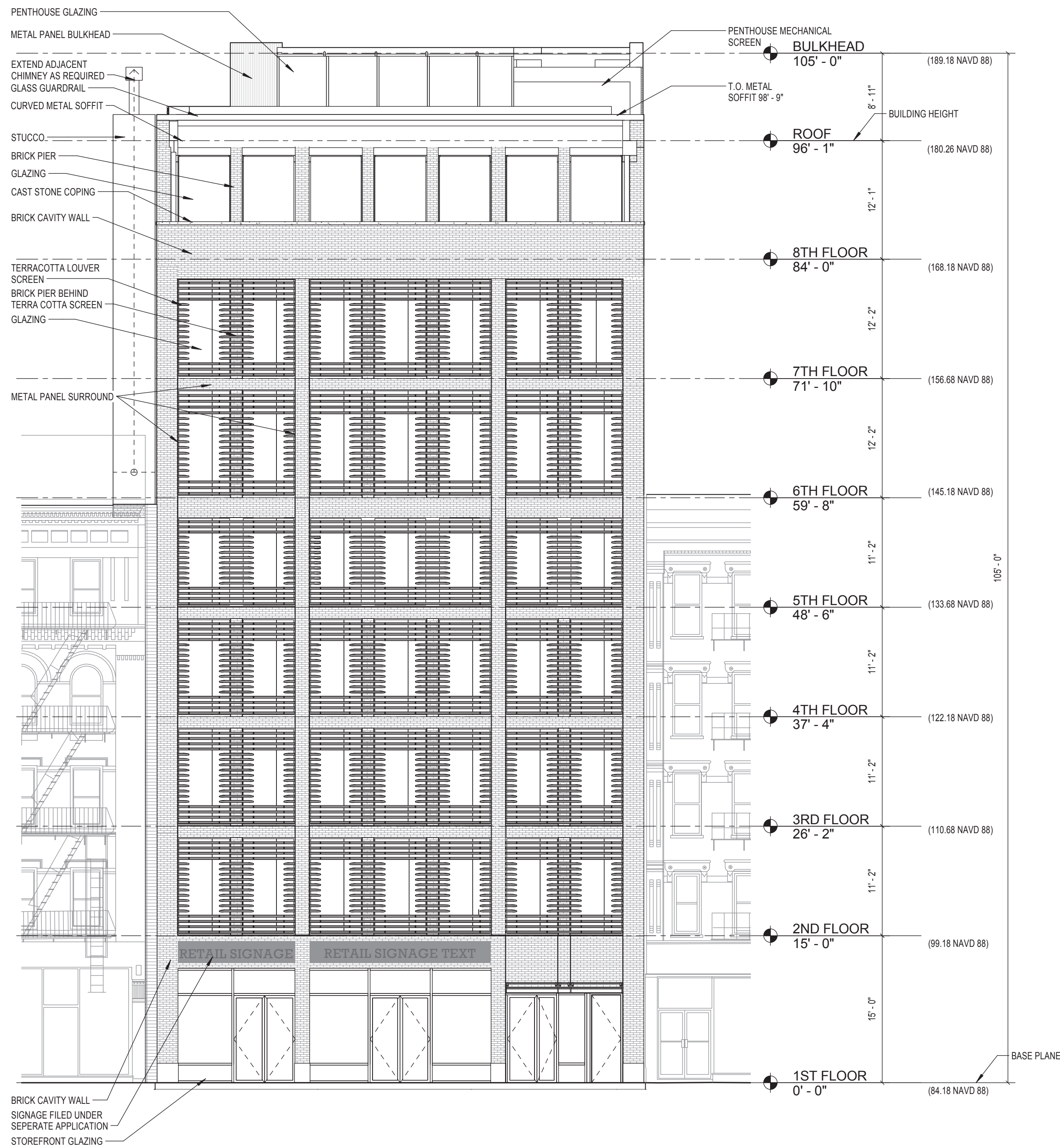
2RD-7TH FLOOR PLAN



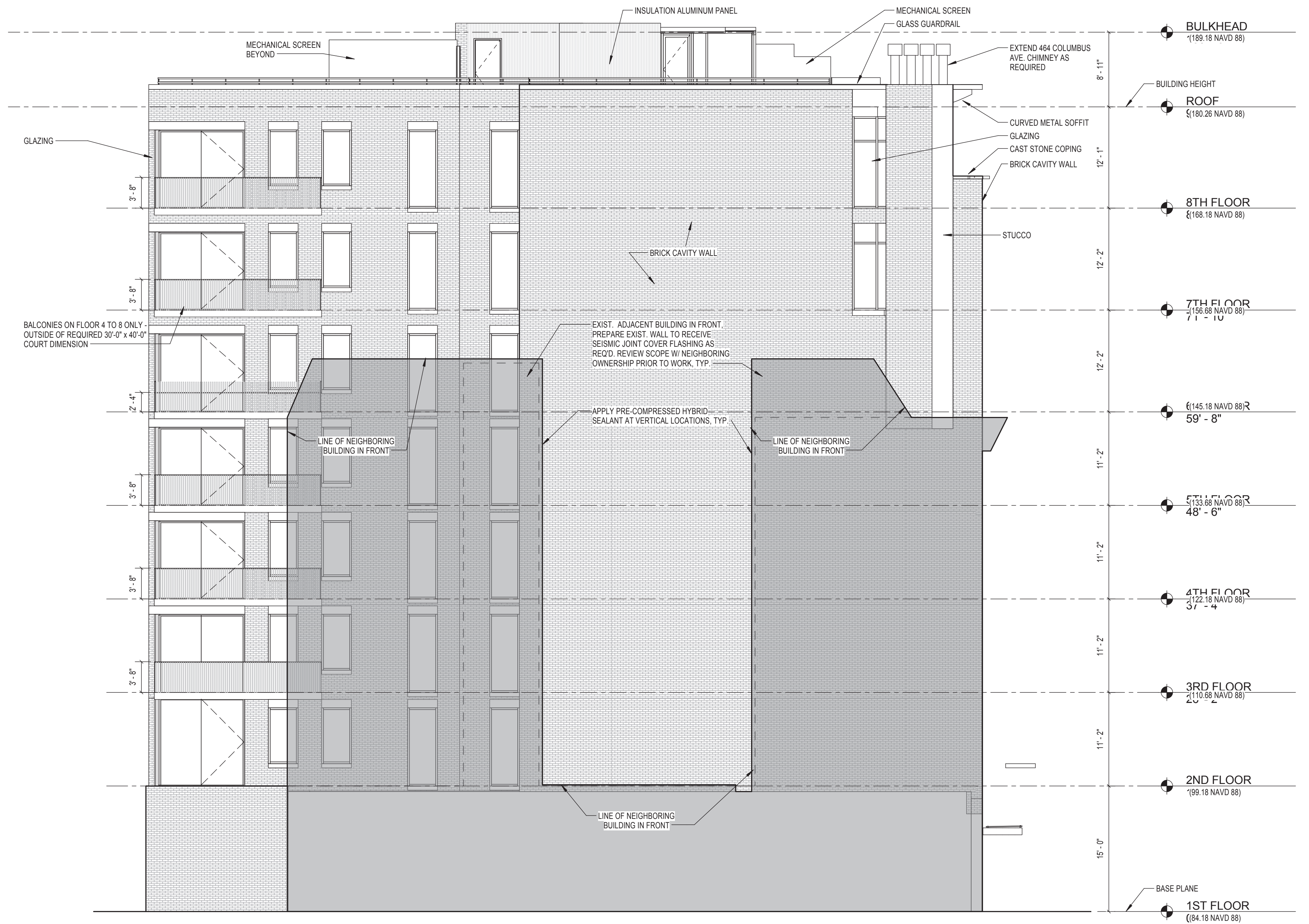
BULKHEAD ROOF







① EAST ELEVATION  
1/8" = 1'-0"

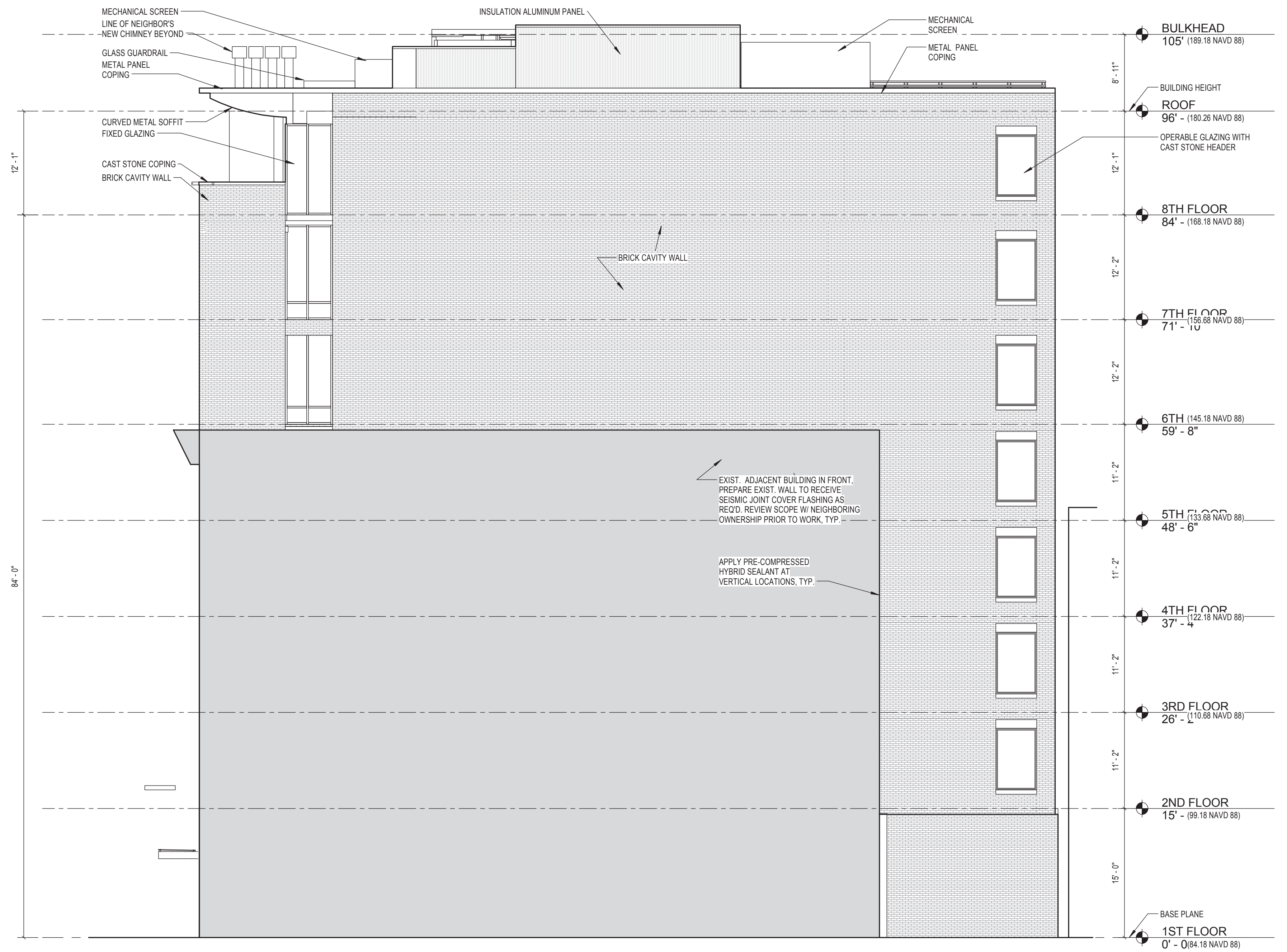
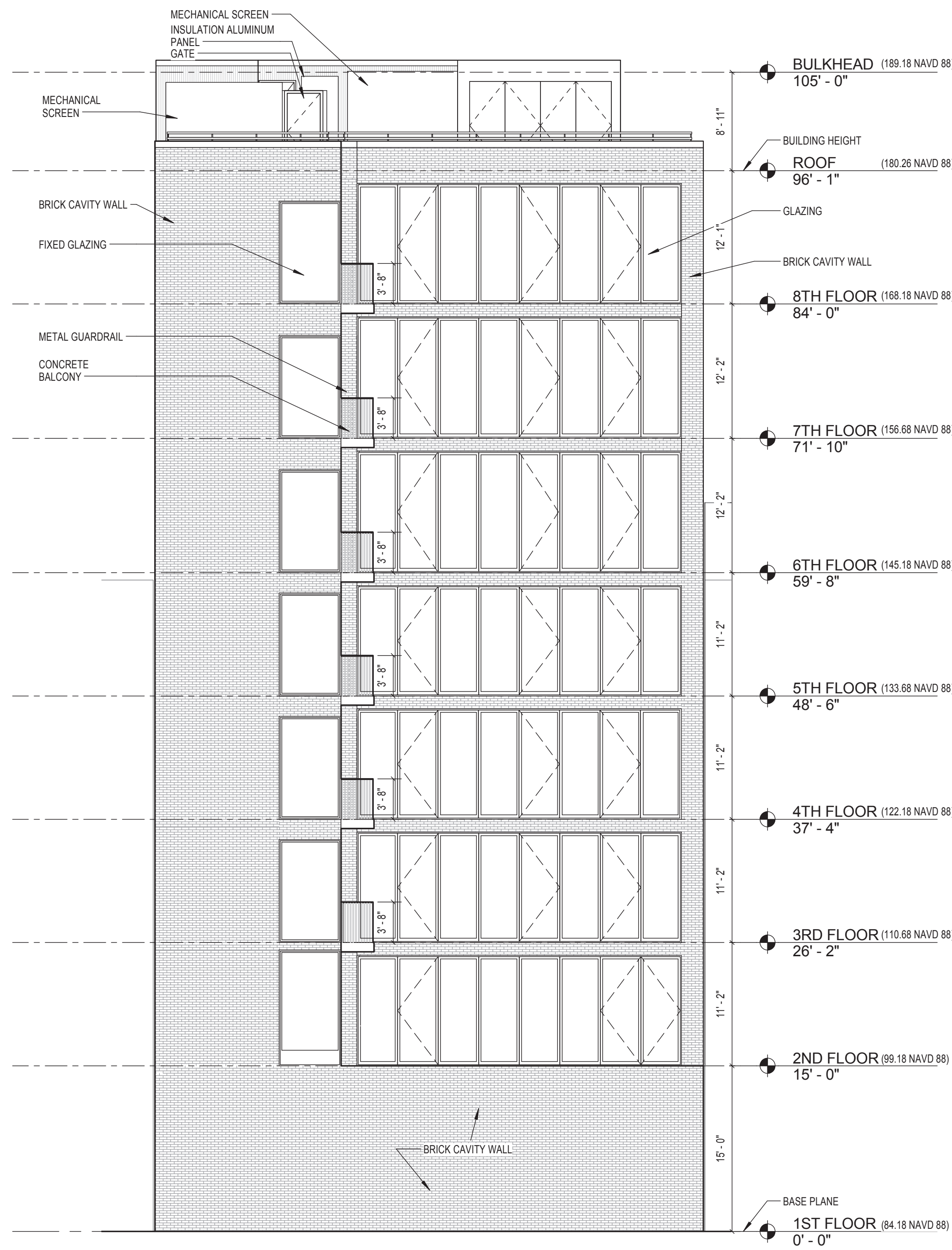


② SOUTH ELEVATION  
1/8" = 1'-0"

# ELEVATIONS

## 466 COLUMBUS AVENUE

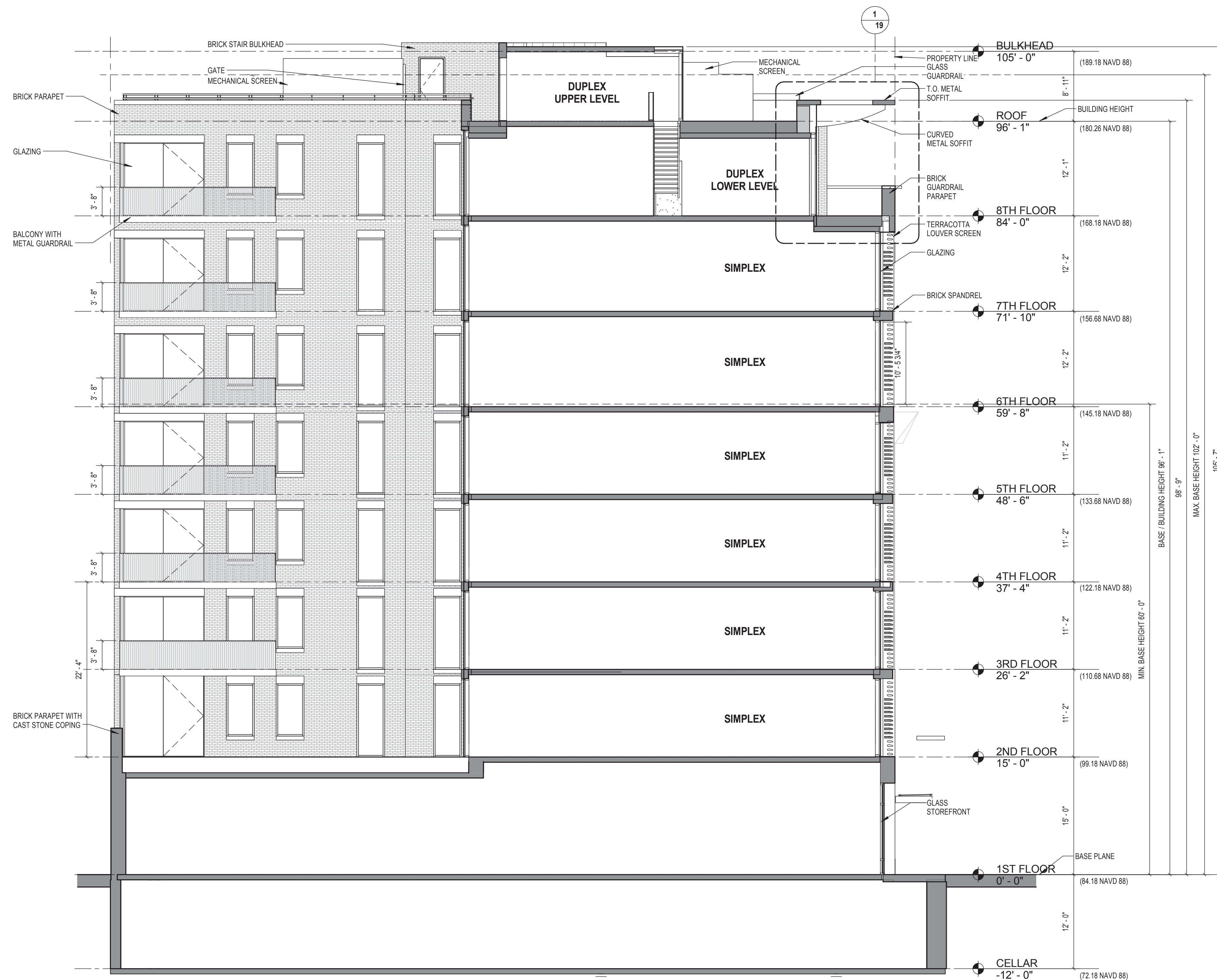




① WEST ELEVATION  
1/8" = 1'-0"

② NORTH ELEVATION  
1/8" = 1'-0"





# ELEVATION

466 COLUMBUS AVENUE





EXISTING PHOTO



PROPOSED

## VIEW FROM 82ND STREET

466 COLUMBUS AVENUE





EXISTING PHOTO



PROPOSED